



LEGENDA	
	Ax
	Drum
	Gard
	Platforma betonata
	Poarta
	Imobile active
	Limita constructie
	Limita imobil IE 49580 in suprafata de 2235 mp
	Stalp electric
	Camin canalizare
	Camin gaz
	Arbori
	Indicator rutier
	Scurgere apa pluviala

Ioan-Florin
Capra

Digitally signed by Ioan-Florin Capra
Reason: ANCP, B, SV, 203.
Date: 2022.07.20 16:37:22
+03'00'

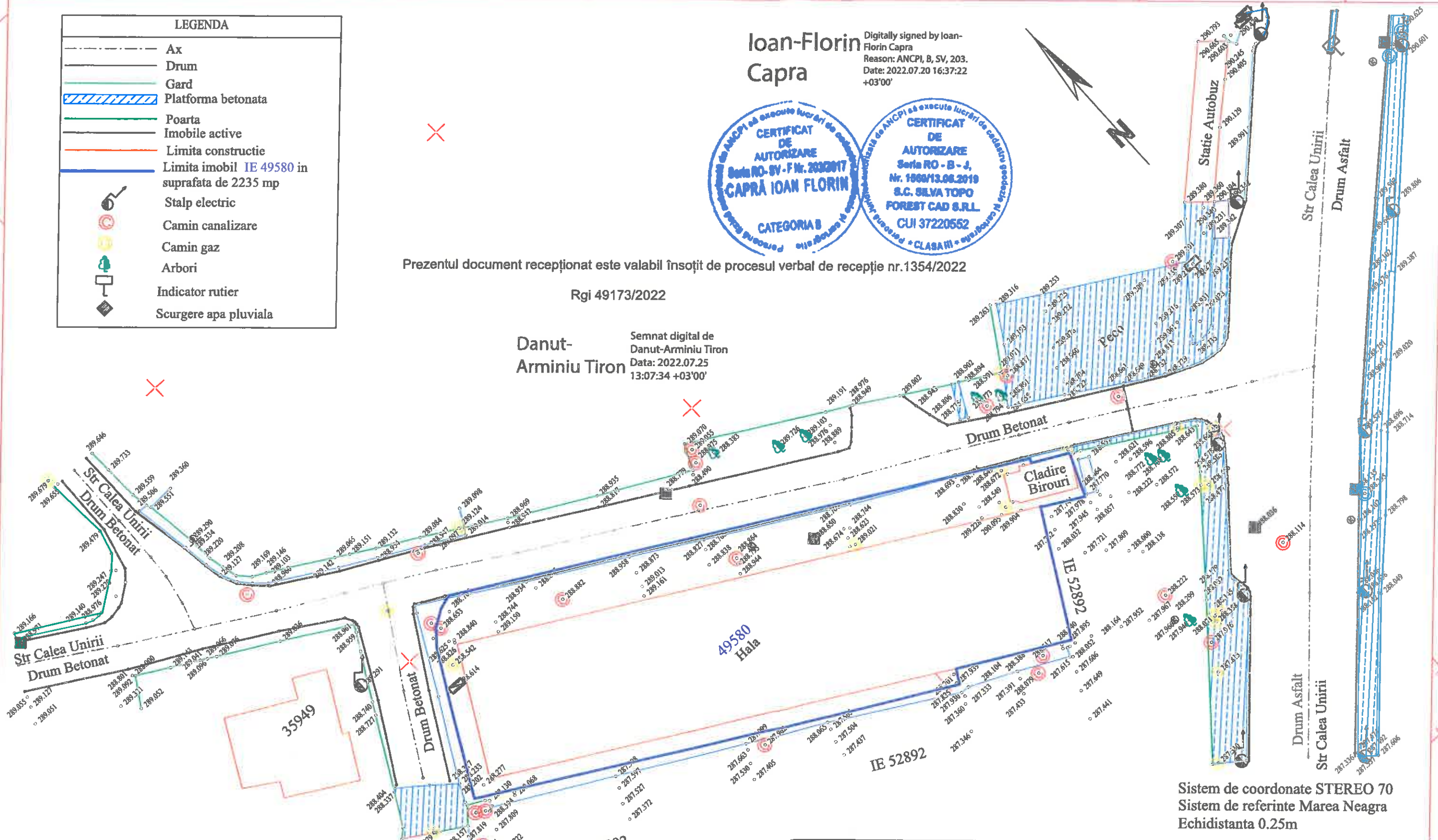


Prezentul document receptionat este valabil însoțit de procesul verbal de recepție nr.1354/2022

Rgi 49173/2022

Danut-
Arminiu Tiron

Semnat digital de
Danut-Arminiu Tiron
Data: 2022.07.25
13:07:34 +03'00'



Sistem de coordonate STEREO 70
Sistem de referinte Marea Neagra
Echidistanta 0.25m

S.C. SILVA TOPO FOREST CAD S.R.L.				Amplasament: Intravilan Mun. Suceava, Cartier Burdujeni, Calea Unirii Jud. Suceava Beneficiar: S.C. K TEAM SRL	FAZA TOPO
J 33/388/2017					
Masurat	ing.Hetriuc Gabriel		Scara	ELABORARE PLAN URBANISTIC ZONAL CU REGULAMENT DE URBANISM AFERENT IN BAZA UNUI AVIZ DE OPORTUNITATE PENTRU CONSTRUIREA UNUI BLOC DE LOCUINTE SI FUNCTIUNI COMPLEMENTARE LOCUirii (COMERT, PRESTARI SERVICII), LOCURI DE PARCARE, SISTEMATIZARE VERTICALA, SPATII VERZI AMENAJATE, RACORDURI/BRANSAMENTE	Plansa A1
Intocmit	ing.Hetriuc Gabriel		1:500		
Verificat	ing. Capra Florin		Data 07.2022		